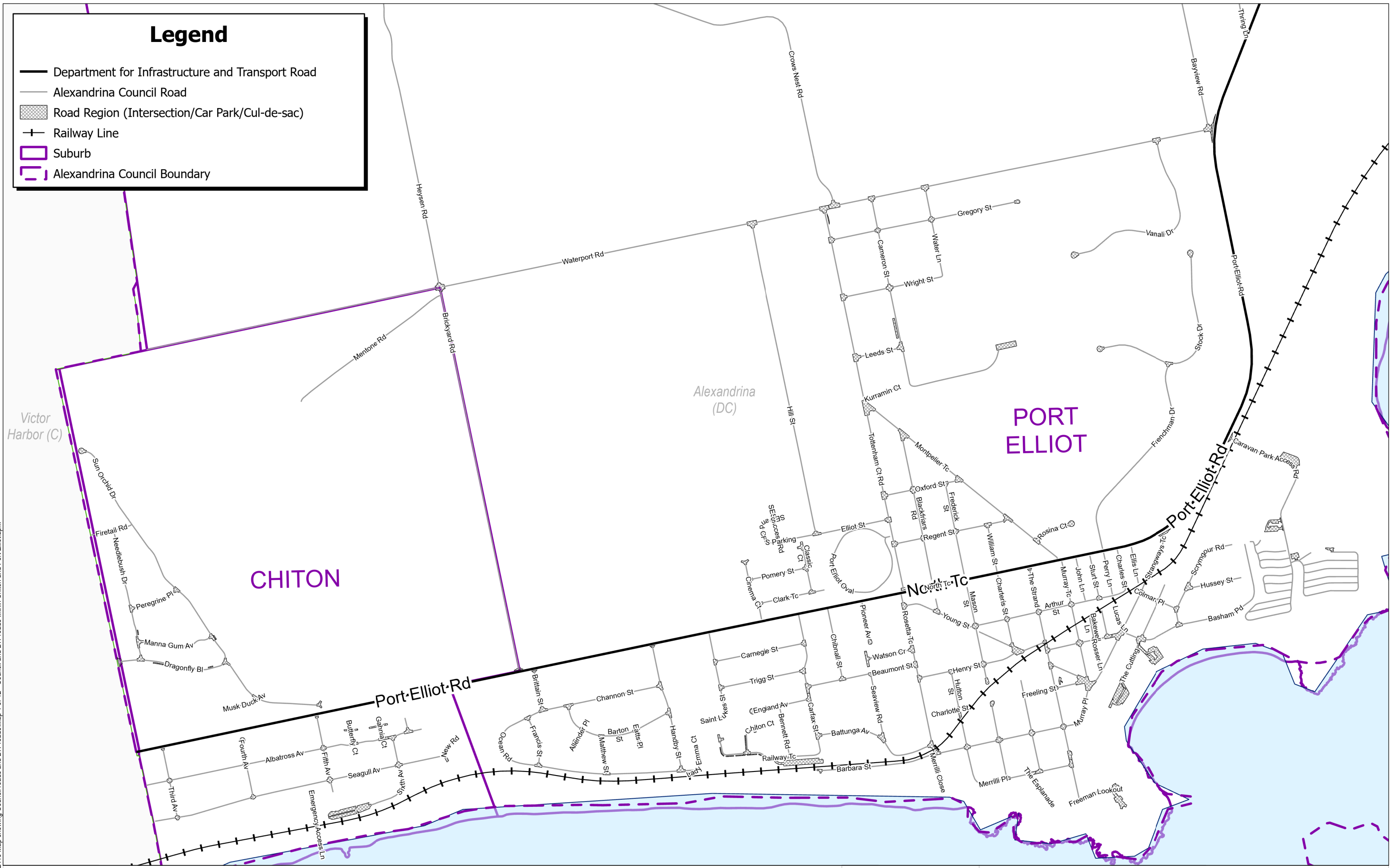



Legend

- Department for Infrastructure and Transport Road
- Alexandrina Council Road
- Road Region (Intersection/Car Park/Cul-de-sac)
- Railway Line
- Suburb
- Alexandrina Council Boundary

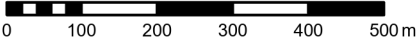


File: U:\Map - Requests\2100-2199\2118 Map showing Council roads and DIT roads within Chiton and Port Elliot.aprx

This map is a representation of information held by the Alexandrina Council. Council accepts no responsibility for any errors or omissions in any of the information contained. The Department of Environment and Natural Resources (DENR) holds the copyright to the Property Boundary (Cadastral) information. Council is permitted to reproduce it with acknowledgement. It is recommended that an independent survey of Cadastre be obtained if boundary location is sought to be relied upon. This map cannot be reproduced without Council's permission.



ALEXANDRINA COUNCIL



0 100 200 300 400 500 m

Ph:(08) 8555 7000
11 Cadell Street
PO Box 21
Goolwa SA 5214
ABN: 20 785 405 351



**NOT FOR
CONSTRUCTION**

Designed Date	Project Council and DIT Roads within Chiton and Port Elliot		
Drawn with ArcGIS Pro v3 Date 30/08/2022	Client Vanessa Davidson	Scale 1:10,000 @ A3	Map Number 1
Checked By Date	Drawing Name Map 1 of 12 - Council and DIT roads within Chiton and Port Elliot		
NOTES:			